

TRAIL GRADING LEVEL

Grade 1

No bushwalking experience required. Flat even surface with no steps or steep sections. Suitable for wheelchair users who have someone to assist them. Walks no greater than 5km.

Grade 2

No bushwalking experience required. The track is hardened or compacted surface and may have a gentle hill section or sections, a rough surface and many steps. Walks no greater than 10km.

Grade 3

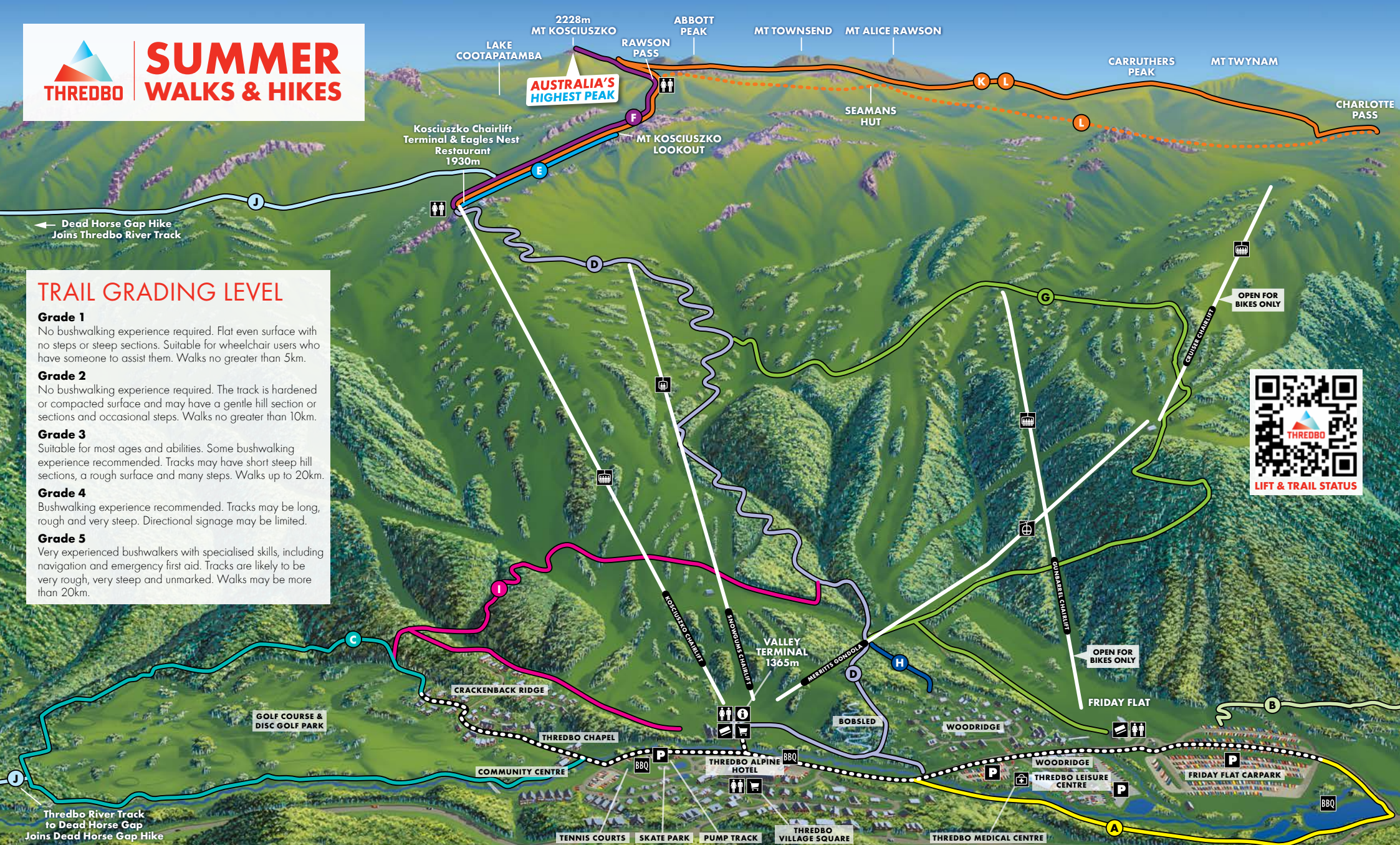
Suitable for most ages and abilities. Some bushwalking experience recommended. Tracks may have short steep hill sections, a rough surface and many steps. Walks up to 20km.

Grade 4





Bushwalking experience recommended. Tracks may be long, rough and very steep. Directional signage may be limited.

Grade 5

Very experienced bushwalkers with specialised skills, including navigation and emergency first aid. Tracks are likely to be very rough, very steep and unmarked. Walks may be more than 20km.






LIFT & TRAIL STATUS

Trail	Grade	KMs	Hours
A Pipeline Path  	Grade 2	3km	1
B Thredbo Valley Track  			
3 Bridges (return)	Grade 2	5km	2
Rangers Station (return)	Grade 3	12km	3-4
Ngarigo (one way)	Grade 3	9km	2-3
Thredbo Diggings (one way)	Grade 3	14km	3-4

Trail	Grade	KMs	Hours
C Riverside Walk/Golf Course  	Grade 3	4km	1-2
D Merritts Nature Track	Grade 3	4km	2-3
E Mt Kosciuszko Lookout	Grade 2	4km (return)	1-2
F Mt Kosciuszko Summit	Grade 3	13km (return)	4-6
G Merritts Traverse	Grade 3	5km	2-3

Trail	Grade	KMs	Hours
H Woodridge Access	Grade 2		
I Meadows Nature Track	Grade 3	3km	1-2
J Dead Horse Gap Hike/Thredbo River Track	Grade 3	10km	4-5
K Alpine Lakes Hike	Grade 4	19km	6-8
L Main Range Loop	Grade 5	32km (return)	8-10

Key:   Shared use trail - hikers and bikes

 On-road route

 Information/Guest Services

 Retail Shop

 MyThredbo Card Kiosk

Resort Partners



THREDBO SUMMER WALKS & HIKES

HOME OF AUSTRALIA'S HIGHEST PEAK

19 NOVEMBER 2022 – 25 APRIL 2023

Scenic Lift Pass | Buy Early & Save up to 20%

Buy your lift passes 7 days or more in advance online and save up to 20%!




SUMMER LIFT PASSES

Scenic Lift Pass access includes:
Kosciuszko Chairlift | Open Daily

Ride for spectacular views of Thredbo Valley and the start of Thredbo's alpine hiking tracks including the walkway to Mt Kosciuszko Summit.

Merritts Gondola | Open Friday – Sunday & School Holidays

Some peak season dates may sell out so we encourage guests to plan early and pre-purchase passes online.



HIKE AUSTRALIA'S HIGHEST MOUNTAINS

Make the most of your mountain getaway and book a group or private guided hike! Learn historical facts, discover the secrets of the Main Range and lots more.

OFF THE BEATEN TRACK | GUIDED ONLY

You won't find these on a map!

Summit at Sunset | Hike 13km Return | Sunset and stargazing from Australia's highest peak | Guided Hike | Cost • \$169 per person | Book a private hike for \$659, includes 4 people, on a day that suits your schedule |

Mt Kosciuszko Full Moon Hike | 13km Return | Watch the full moon rising from the top of Mt Kosciuszko | Guided Hike | Cost • \$169 per person |

Mt Kosciuszko Geminids Meteor Shower Hike | 13km Return | One of the largest annual meteor showers | Guided Hike | Cost • \$229 per person |

Aries Tor Hike | 7km Return | Our most photogenic hike? | Guided Hike | Cost • \$79 per person | If you prefer to hire a private guide, the Ramshead Half Day and Full Day Private Hikes both feature Aries Tors along the way | Half Day Ramshead \$329 includes 4 people | Full Day Ramshead \$659 includes 4 people |

Mt Townsend | 22km Return | Our most dramatic and challenging hike | Private Hike only. Includes 4 people for \$659 on a day that suits your schedule |



SNOWY MOUNTAINS BUCKET LIST HIKES

F Mt Kosciuszko Summit | Guided or Self Guided | Walk Begins: At the top of the Kosciuszko Chairlift |

Tick off the ultimate bucket list item this summer! Summit Australia's highest peak at 2,228m.

Guided Hike Cost • \$15 (5-17yrs) • \$59 (18-64yrs) • \$49 (65yrs+)

Hiking with friends and family? Book a private hike for \$329, includes 4 people, on a day that suits your schedule.

Self Guided Hike Notes – Ride the Kosciuszko Chairlift to the top and follow the paved path to the Merritts Creek footbridge. From here the path turns into an elevated walking track, follow this to the Mt Kosciuszko Lookout (altitude 2000m). Continue to follow the track to Rawson Pass and then the signs to the summit. Return to Thredbo the same way.

J Dead Horse Gap/Thredbo River Track | Guided or Self Guided | Walk Begins: 400m from the top of the Kosciuszko Chairlift |

This is one of the best hikes in the area, it's mostly downhill and the views are spectacular.

Guided Hike Cost • \$15 (5-17yrs) • \$59 (18-64yrs) • \$49 (65yrs+)

Hiking with friends and family? Book a private hike for \$659, includes 4 people, on a day that suits your schedule.

Self Guided Hike Notes – Ride the Kosciuszko Chairlift to the top and follow the paved path for 400m until you reach a sign on the left for Dead Horse Gap. Follow the track along the Ramshead Range and then down to Thredbo River. At the bottom of the track turn left and walk along the Thredbo River back to Thredbo Village. This walk is steep with uneven steps – ensure you wear sturdy closed toe hiking shoes.

K Alpine Lakes Hike | Guided or Self Guided | Walk Begins: At the top of the Kosciuszko Chairlift |

Walk on the rooftop of Australia past the highest glacial lakes in the country, stunning mountain views and unique flora.

Note: This is a strenuous all-day hike in a remote area, it is highly recommended to book as a 19km Guided or Private Hike which includes return transport from Charlotte Pass.

Guided Hike Cost • \$169 (15yrs+)

Hiking with friends and family? Book a private hike for \$659, includes 4 people, on a day that suits your schedule.

Self Guided Hike Notes – Follow the Mt Kosciuszko Summit hike directions to Rawson Pass. At Rawson Pass follow the signs for the Main Range Walking Track. Follow the track to Blue Lake. After Blue Lake the path crosses the Snowy River and climbs steeply to Charlotte Pass. To complete the 32km Grade 5 **Main Range Loop**, at Charlotte Pass follow directions for the Summit Track (dotted orange line on map) to Seamans Hut and Rawson Pass. At Rawson Pass turn left and follow the elevated track back to Thredbo.

Visit thredbo.com.au or contact our expert Guides Team on guides_thredbo@evt.com and 1300 020 589 for more information.

SHORT WALKS | SELF GUIDED

I Meadows Nature Track | Self Guided | Walk Begins: Next to the big maps at Valley Terminal |

A beautiful walk through some of the best valley floor flora. Walk between the Valley Terminal and the large trail maps and up the steps next to Supertrail. After entering the forest you will come to an intersection, turn right and continue through the trees. You will come out on the middle slopes, follow the track across ski runs and under the Kosciuszko Express and Snowgums Chairlift. The track then joins the Merritts Nature Track. Turn right at the intersection and descend to meet the paved path next to Thredbo River.

A Pipeline Path | Self Guided | Walk Begins: Next to the bridge between Valley Terminal and the Thredbo Leisure Centre |

A perfect walk for those looking for a relaxing stroll. Walk from Valley Terminal towards the Thredbo Leisure Centre. You will see a dirt track on your right just before the bridge. Follow the track through the forest and along the Snowmakers Pond. At the picnic area entrance follow Friday Drive, staying off the road and on the path back to Thredbo Village.

G Merritts Traverse | Self Guided | Walk Begins: At the top of the Kosciuszko Chairlift |

Take in Thredbo Valley views. Follow the Merritts Nature Track directions to where the track crosses the road the second time at Merritts Falls. At this point turn left and follow the access road across Merritts Creek and past the base of Sponars and Antons T-bars. From the base of Antons T-Bar walk to the top of the Gunbarrel Chairlift. Continue on the road to the Cruiser area and then down to Merritts Mountain House. Follow the access road to Merritts Mid Station and then turn left to follow the road to the valley floor.

B Thredbo Valley Track | Self Guided | Walk Begins: On the left between Friday Flat and the carpark as you travel out of Thredbo |

Explore the scenic Thredbo Valley floor on this picturesque shared-use track. Just after Friday Flat you will see a sign to the track on your left. Follow the track across three suspension bridges. Return via the same track for a 5km return walk or continue and follow the track over another bridge to the other side of the river. At the Rangers Station return via the same track for a 12km return walk or continue to Ngarigo campground for a 9km one way walk or Diggings Campground for a 14km one way walk.



Scan QR codes for Self Guided hike maps and track notes

D Merritts Nature Track



Self Guided

Distance: 4km

Grade: 3

Approx time: 2-3hrs

Highlights: Snow Gums,

Merritts Creek,

Wildflowers

E Mt Kosciuszko Lookout



Self Guided

Distance: 4km

Grade: 2

Approx time: 1-2hrs

Highlights: View of

Mt Kosciuszko, Main

Range, Granite Tors

C Riverside Walk/Golf Course Hike



Self Guided |

Distance: 4km

Grade: 3

Approx time: 1-2hrs

Highlights: Thredbo River,

Waterfall, Wildflowers

For more information visit thredbo.com.au

Thredbo sits on the traditional land of the Monero – Ngarigo people who have looked after this land, water and community for over 70,000 years. We thank them for all they have done and continue to do to look after their country, a special place which we all love and respect.

Brought to you by | **EVT**

