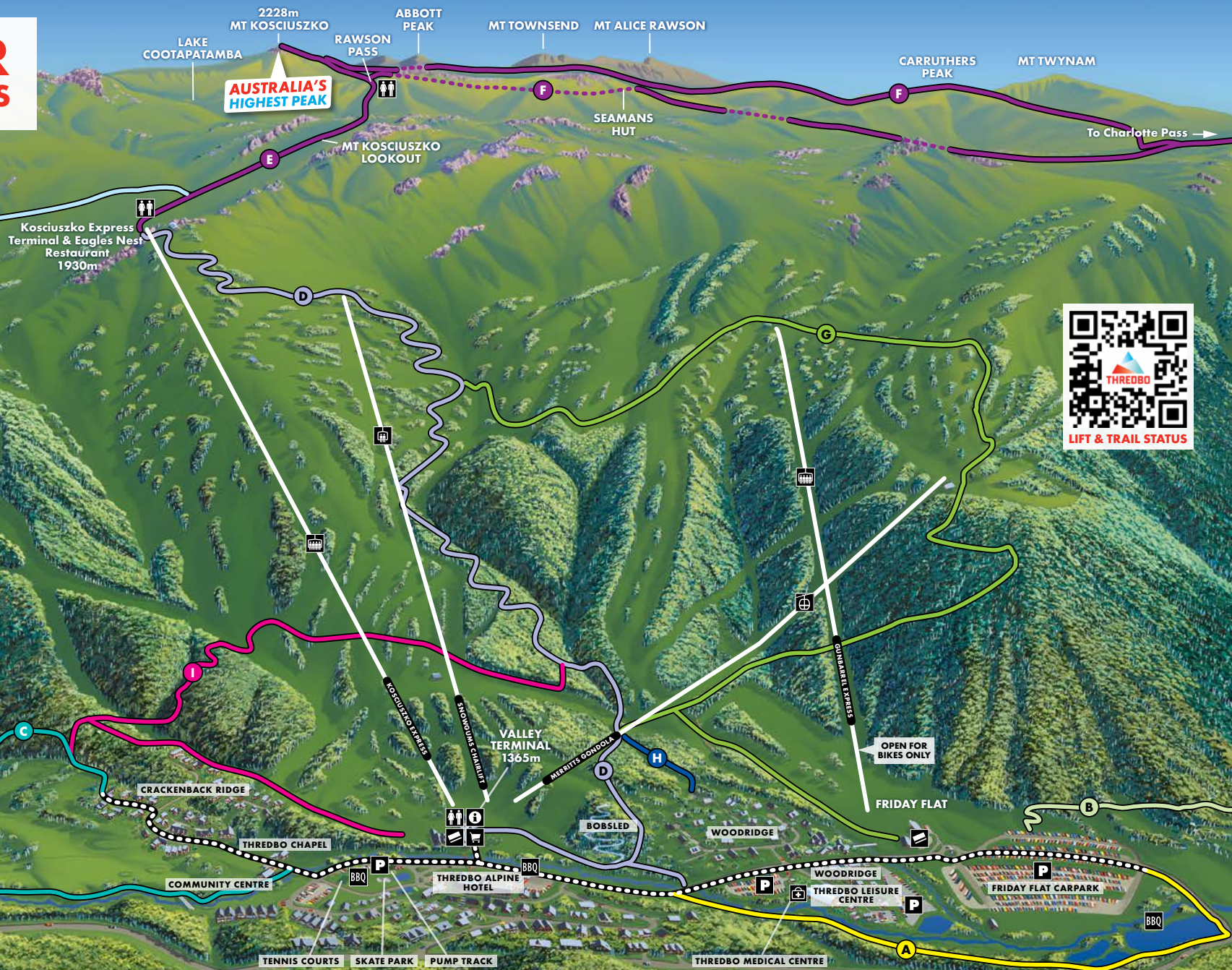




SUMMER WALKS & HIKES



TRAIL GRADING LEVEL

Grade 1

No bushwalking experience required. Flat even surface with no steps or steep sections. Suitable for wheelchair users who have someone to assist them. Walks no greater than 5km.

Grade 2

No bushwalking experience required. The track is hardened or compacted surface and may have a gentle hill section or sections, a rough surface and many steps. Walks no greater than 10km.

Grade 3

Suitable for most ages and abilities. Some bushwalking experience recommended. Tracks may have short steep hill sections, a rough surface and many steps. Walks up to 20km.

Grade 4





Bushwalking experience recommended. Tracks may be long, rough and very steep. Directional signage may be limited.



Grade 5



Very experienced bushwalkers with specialised skills, including navigation and emergency first aid. Tracks are likely to be very rough, very steep and unmarked. Walks may be more than 20km.




LIFT & TRAIL STATUS

Trail	Grade	KMs	Hours
A Pipeline Path  	Grade 2	3km	1
B Thredbo Valley Track  			
3 Bridges (return)	Grade 2	5km	2
Rangers Station (return)	Grade 3	12km	3-4
Ngarigo (one way)	Grade 3	9km	2-3
Thredbo Diggings (one way)	Grade 3	14km	3-4

Trail	Grade	KMs	Hours
C Riverside Walk/Golf Course  	Grade 3	4km	1-2
D Merritts Nature Track	Grade 3	4km	2-3
E Mt Kosciuszko Summit	Grade 3	13km (return)	4-6
E Mt Kosciuszko Lookout	Grade 2	4km (return)	1-2
F Alpine Lakes (Main Range) Hike	Grade 4	32km (return)	8-10

Key:   Shared use trail - hikers and bikes

 On-road route

 Information/Guest Services

 Retail Shop

 MyThredbo Card Kiosk

Trail	Grade	KMs	Hours
G Merritts Traverse	Grade 3	5km	2-3
H Woodridge Access	Grade 2		
I Meadows Nature Track	Grade 3	3km	1-2
J Dead Horse Gap Hike/Thredbo River Track	Grade 3	10km	4-5

Resort Partners



ABOVE & BEYOND



boost mobile



red energy



THREDBO SUMMER WALKS & HIKES

HOME OF AUSTRALIA'S HIGHEST PEAK

20 NOVEMBER 2021 – 25 APRIL 2022

Scenic Lift Pass | Buy Early & Save 15%

Buy your lift passes 7 days or more in advance online and save up to 15%!



SUMMER LIFT PASSES

Scenic Lift Pass access includes:

Kosciuszko Express Chairlift | Open Daily

Ride for spectacular views of Thredbo Valley and the start of Thredbo's alpine hiking tracks including the walkway to Mt Kosciuszko Summit.

New for summer – Merritts Gondola | Open Friday – Sunday & School Holidays from 20 Nov 2021 – 25 April 2022

Ride to the base of the Cruiser area for mountain views and drinks and dining at Merritts Mountain House.

Some peak season dates may sell out so we encourage guests to plan early and pre-purchase passes online.



GUIDED HIKES

HIKE AUSTRALIA'S HIGHEST MOUNTAINS

Make the most of your mountain getaway and book a group or private guided hike! Learn historical facts, discover the secrets of the Main Range and lots more.

OFF THE BEATEN TRACK | GUIDED ONLY

You won't find these on a map! Step off the path and into the wide beyond of the Main Range with our Off The Beaten Track guided hikes. 15yrs+ only.

Mt Kosciuszko Sunset Hike | 13km Return | Sunset and stargazing from Australia's highest peak | Fortnightly from 29 Dec 2021 | \$149 per person or private hike for up to 4 for \$162.25 per person (\$649 total) |

Mt Kosciuszko Full Moon Hike | 13km Return | Watch the full moon rising from the top of Mt Kosciuszko | Monthly from 18 Jan 2022 | \$149 per person |

Mt Kosciuszko Geminids Meteor Shower Hike | 13km Return | One of the largest annual meteor showers | 14-15 Dec | \$229 per person |

Ramshead Half Day or Full Day | 7km or 15km Return | Our most photogenic hike? | 4 Dec 2021 – 2 April 2022 | Private hike only | Price for up to 4 people: Half Day \$329 and Full Day \$649 |

Mt Townsend Hike | 22km Return | Our most dramatic and challenging hike | 4 Dec 2021 – 2 April 2022 | Private hike only | Up to 4 people for \$649 |

Visit thredbo.com.au or contact our expert Guides Team on guides_thredbo@evt.com and 1300 020 589 for more information.

SNOWY MOUNTAINS BUCKET LIST HIKES

F Mt Kosciuszko Summit | Guided or Self Guided | Walk Begins: At the top of the Kosciuszko Express Chairlift |

Tick off the ultimate bucket list item this summer! Summit Australia's highest peak at 2,228m.

Guided Hike Cost • \$19 (15-17yrs) • \$59 (18-64yrs) • \$49 (65yrs+)

Hiking with friends and family? Book a private hike on a day that suits your schedule for a group of up to 4 for \$82.25 per person (\$329 total).

Schedule: Tue, Thurs & Sat • Meeting Time: 8:50am

Self Guided Hike Notes – Ride the Kosciuszko Express Chairlift to the top and follow the paved path to the Merritts Creek footbridge. From here the path turns into an elevated walking track, follow this to the Mt Kosciuszko Lookout (altitude 2000m). Continue to follow the track to Rawson Pass and then the signs to the summit. Return to Thredbo the same way.

J Dead Horse Gap/Thredbo River Track | Guided or Self Guided | Walk Begins: 400m from the top of the Kosciuszko Express Chairlift |

This is one of the best hikes in the area, it's mostly downhill and the views are spectacular.

Guided Hike Cost • \$19 (15-17yrs) • \$59 (18-64yrs) • \$49 (65yrs+)

Hiking with friends and family? Book a private hike on a day that suits your schedule for a group of up to 4 for \$82.25 per person (\$329 total).

Schedule: Sun • Meeting Time: 8:50am

Self Guided Hike Notes – Ride the Kosciuszko Express Chairlift to the top and follow the paved path for 400m until you reach a sign on the left for Dead Horse Gap. Follow the track along the Ramshead Range and then down to Thredbo River. At the bottom of the track turn left and walk along the Thredbo River back to Thredbo Village. This walk is steep with uneven steps – ensure you wear sturdy closed toe hiking shoes.

F Alpine Lakes (Main Range) Hike | Guided or Self Guided | Walk Begins: At the top of the Kosciuszko Express Chairlift |

Walk on the rooftop of Australia past the highest glacial lakes in the country, stunning mountain views and unique flora.


Note: This is a strenuous all-day hike in a remote area, it is highly recommended to book as a 19km Guided or Private Hike which includes return transport.

Guided Hike Cost • \$149 (15yrs+)

Hiking with friends and family? Book a private hike on a day that suits your schedule for a group of up to 4 for \$162.25 per person (\$649 total).

Schedule: Jan 7, 14, 21 & 28 • Meeting Time: 8:50am

Self Guided Hike Notes – Follow the Mt Kosciuszko Summit hike directions to Rawson Pass. At Rawson Pass follow the signs for the Main Range Walking Track. Follow the track to Blue Lake. After Blue Lake the path crosses the Snowy River and climbs steeply to Charlotte Pass. To return, at Charlotte Pass follow directions for the Summit Track to Seamans Hut and Rawson Pass. At Rawson Pass turn left and follow the elevated track back to Thredbo.



SHORT WALKS

D Merritts Nature Track | Self Guided | Walk Begins: At the top of the Kosciuszko Express Chairlift |

One of Thredbo's best short hikes! Ride the Kosciuszko Express Chairlift to the top. Turn left down the paved road for 20m and then follow the dirt track on the right between boulders and under the Kosciuszko Express Chairlift, to the top of Snowgums Chairlift. Continue on the track into the trees, past Merritts Falls, crossing the mountain access road twice, before continuing on the track along the ski run. At Bunnywalk Mid-Station follow the track left, entering the forest and crossing the mountain access road again. Continue through the forest, past Birrallee Camp, cross Merritts Creek and descend to the paved path next to Thredbo River.

E Mt Kosciuszko Lookout | Self Guided | Walk Begins: At the top of the Kosciuszko Express Chairlift |

Take in sweeping views of Australia's highest peaks. Ride the Kosciuszko Express Chairlift to the top and follow the paved path over the Merritts Creek footbridge. From here the path turns into an elevated walking track, follow it to the Mt Kosciuszko Lookout (altitude 2000m). Return to Thredbo via the same track.



I Meadows Nature Track | Self Guided | Walk Begins: Next to the big maps at Valley Terminal |

A beautiful walk through some of the best valley floor flora. Walk between the Valley Terminal and the large trail maps and up the steps next to Supertrail. After entering the forest you will come to an intersection, turn right and continue through the trees. You will come out on the middle slopes, follow the track across ski runs and under the Kosciuszko Express and Snowgums Chairlift. The track then joins the Merritts Nature Track. Turn right at the intersection and descend to meet the paved path next to Thredbo River.

C Riverside Walk/Golf Course Hike | Self Guided | | Walk Begins: Next to the Thredbo Golf Course and Community Centre |

Stroll along the beautiful Thredbo River. Walk across the Village Green to the Thredbo Golf Course. At the start of the Golf Course turn left onto the dirt track and follow it, keeping the river on your left. When you come to a fork turn right and loop around the golf course (the left fork continues along the Thredbo River to Dead Horse Gap). Continue until you come to another intersection and turn right following the sign to Thredbo Village.

A Pipeline Path | Self Guided | | Walk Begins: Next to the bridge between Valley Terminal and the Thredbo Leisure Centre |

A perfect walk for those looking for a relaxing stroll. Walk from Valley Terminal towards the Thredbo Leisure. You will see a dirt track on your right just before the bridge. Follow the track through the forest and along the Snowmakers Pond. At the picnic area entrance follow Friday Drive, staying off the road and on the path back to Thredbo Village.

G Merritts Traverse | Self Guided | Walk Begins: At the top of the Kosciuszko Express Chairlift |

Take in Thredbo Valley views. Follow the Merritts Nature Track directions to where the track crosses the road the second time at Merritts Falls. At this point turn left and follow the access road across Merritts Creek and past the base of Sponars and Antons T-bars. From the base of Antons T-Bar walk to the top of the Gunbarrel Express Chairlift. Continue on the road to the Cruiser area and then down to Merritts Mountain House. Follow the access road to Merritts Mid Station and then turn left to follow the road to the valley floor.

B Thredbo Valley Track | Self Guided | | Walk Begins: On the left between Friday Flat and the carpark as you travel out of Thredbo |

Explore the scenic Thredbo Valley floor on this picturesque shared-use track. Just after Friday Flat you will see a sign to the track on your left. Follow the track across three suspension bridges. Return via the same track for a 5km return walk or continue and follow the track over another bridge to the other side of the river. At the Rangers Station return via the same track for a 12km return walk or continue to Ngarigo campground for a 9km one way walk or Diggings Campground for a 14km one way walk.

For more information visit thredbo.com.au

We acknowledge the Traditional Owners and Custodians of country throughout Australia and their continuing connection to land, waters and community. We pay our respects to them and their cultures, and Elders past, present and future.